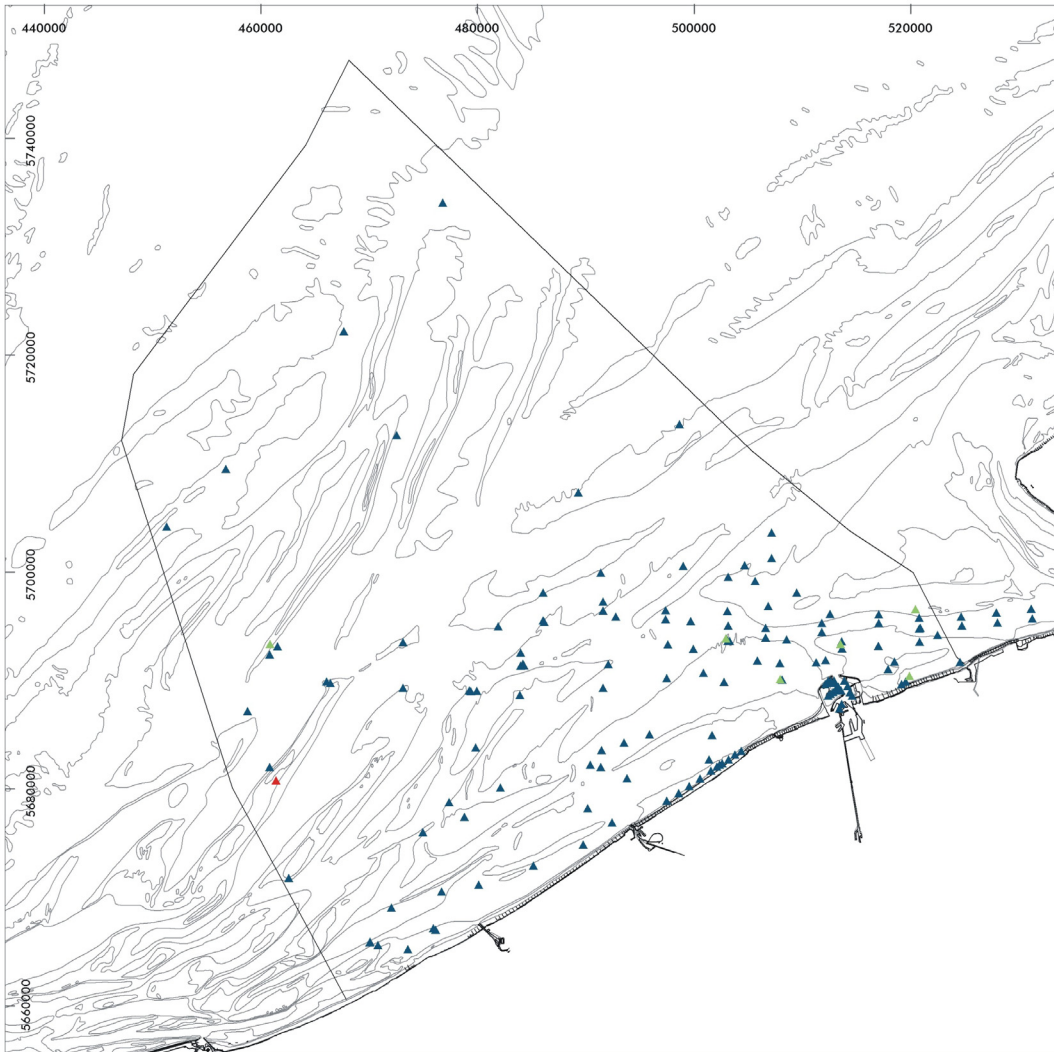


Map I.2.4a. Weather and radar masts, and buoys: spatial distribution



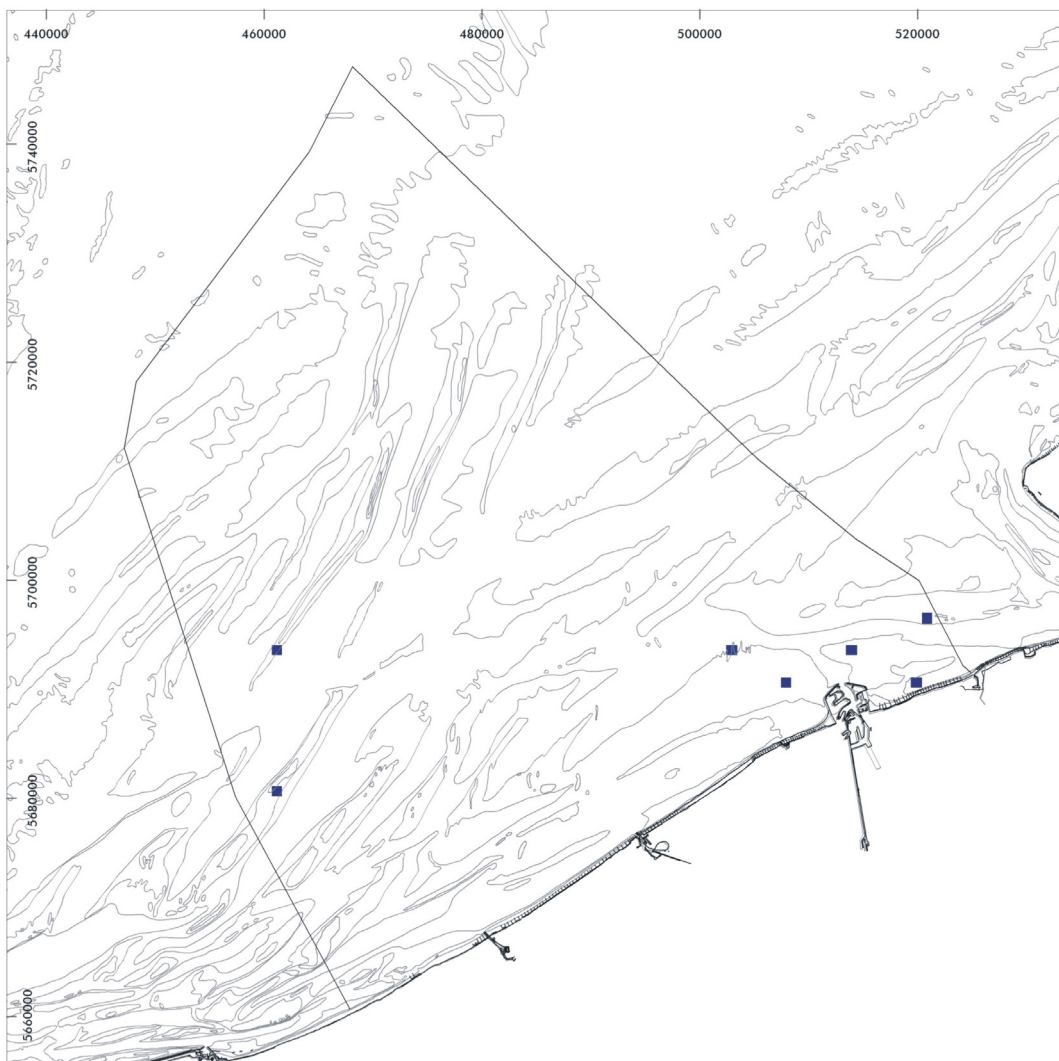
- ▲ Weather masts
 - ▲ Buoys
 - ▲ Radar mast Oost Dyck
- 0 2.5 5 10 km
- UTM31N - WGS84 coordinates

Original data source: Ministry of the Flemish Community, Department of Environment and Infrastructure, Waterways and Marine Affairs Administration, Division Coast, Hydrographic Office & Hydrometeo, "Overview of positions (WGS84) weather masts and radar mast Oost Dyck on nautical maps"
Map preparation: RCMG - Ghent University

May 2005



Map I.2.4b. Weather and radar masts: use intensity



Spatial distribution and use intensity of weather and radar masts
(number of weather and radar masts/km²)

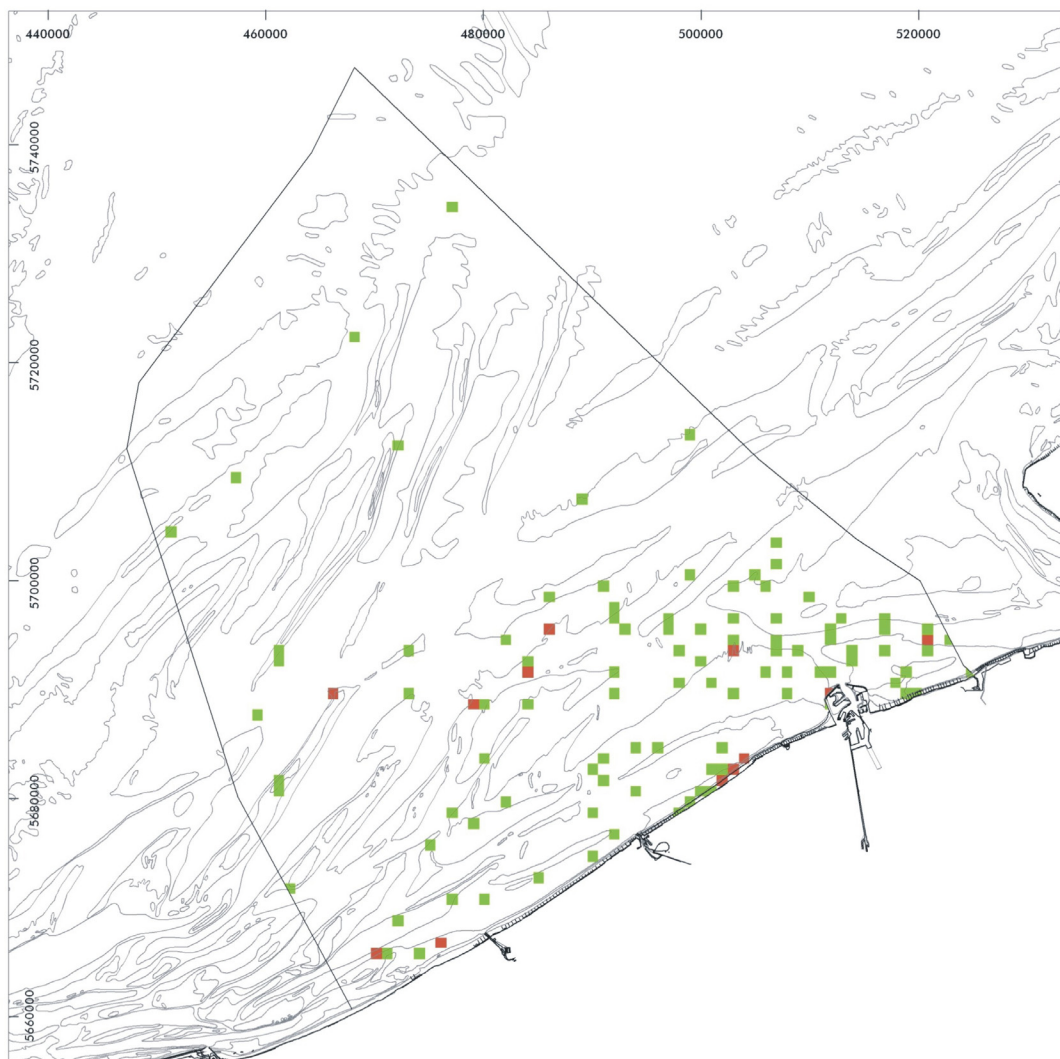


Original data source: Ministry of the Flemish Community,
Department of Environment and Infrastructure, Waterways
and Marine Affairs Administration, Division Coast, Hydrographic
Office & Hydrometeo, "Overview of positions (WGS84) weather
masts and radar mast Oost Dyck on nautical maps"
Data analysis: Maritime Institute - Ghent University,
RCMG - Ghent University
Map preparation: RCMG - Ghent University


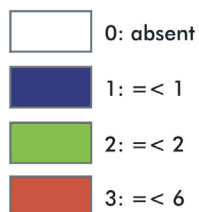


May 2005

Map I.2.4c. Buoys: use intensity



Spatial distribution and use intensity of buoys
(number of buoys/km²)



Original data source: Ministry of the Flemish
Community, Department of Environment and
Infrastructure, Waterways and Marine Affairs
Administration, Division Coast, Hydrographic
Office

Data analysis: RCMG - Ghent University
Map preparation: RCMG - Ghent University

May 2005

