
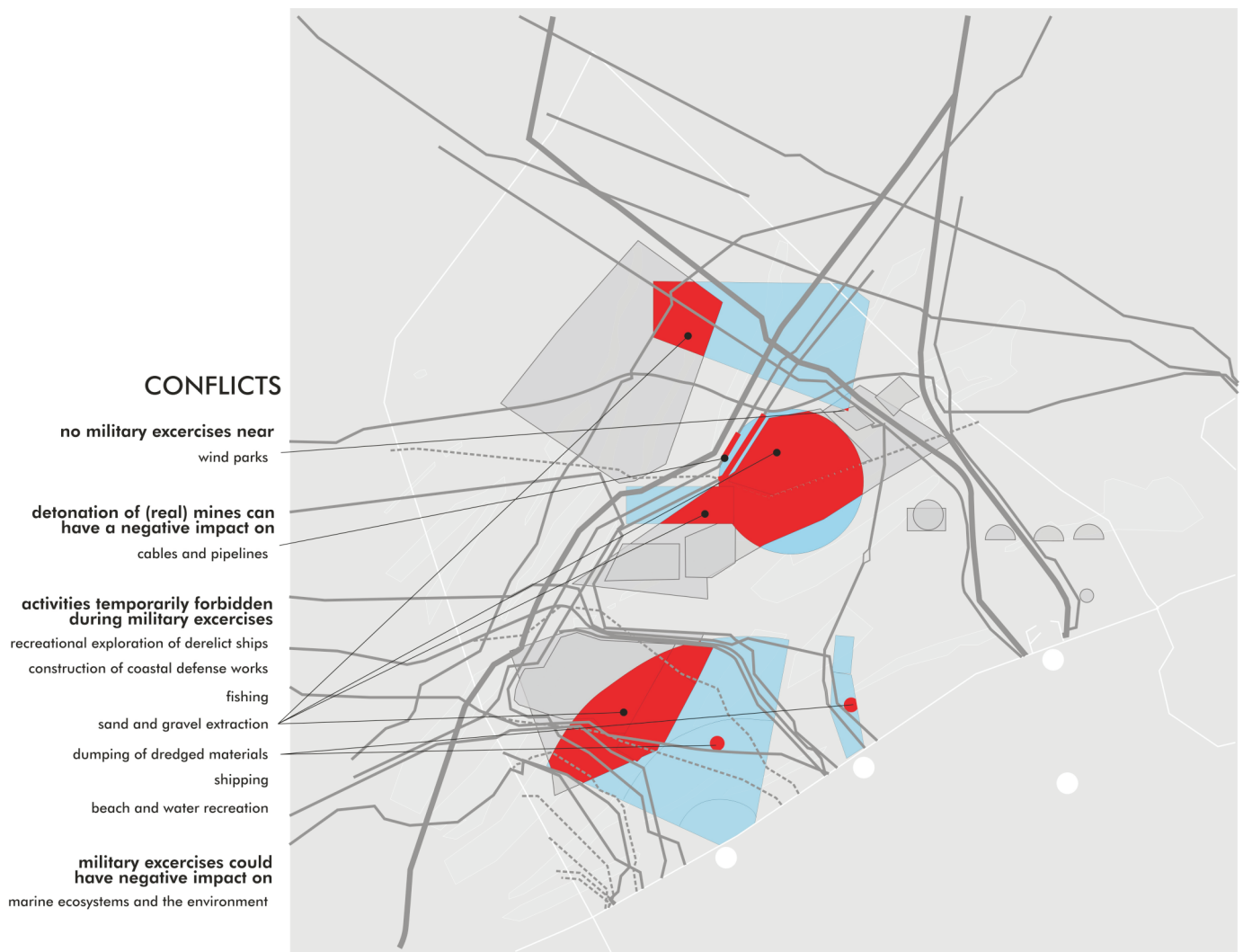




**Map II.4f. Sand and gravel extraction: positive interactions with other uses**  
 (Data analysis and Map preparation: Maritime Institute - Gent University)

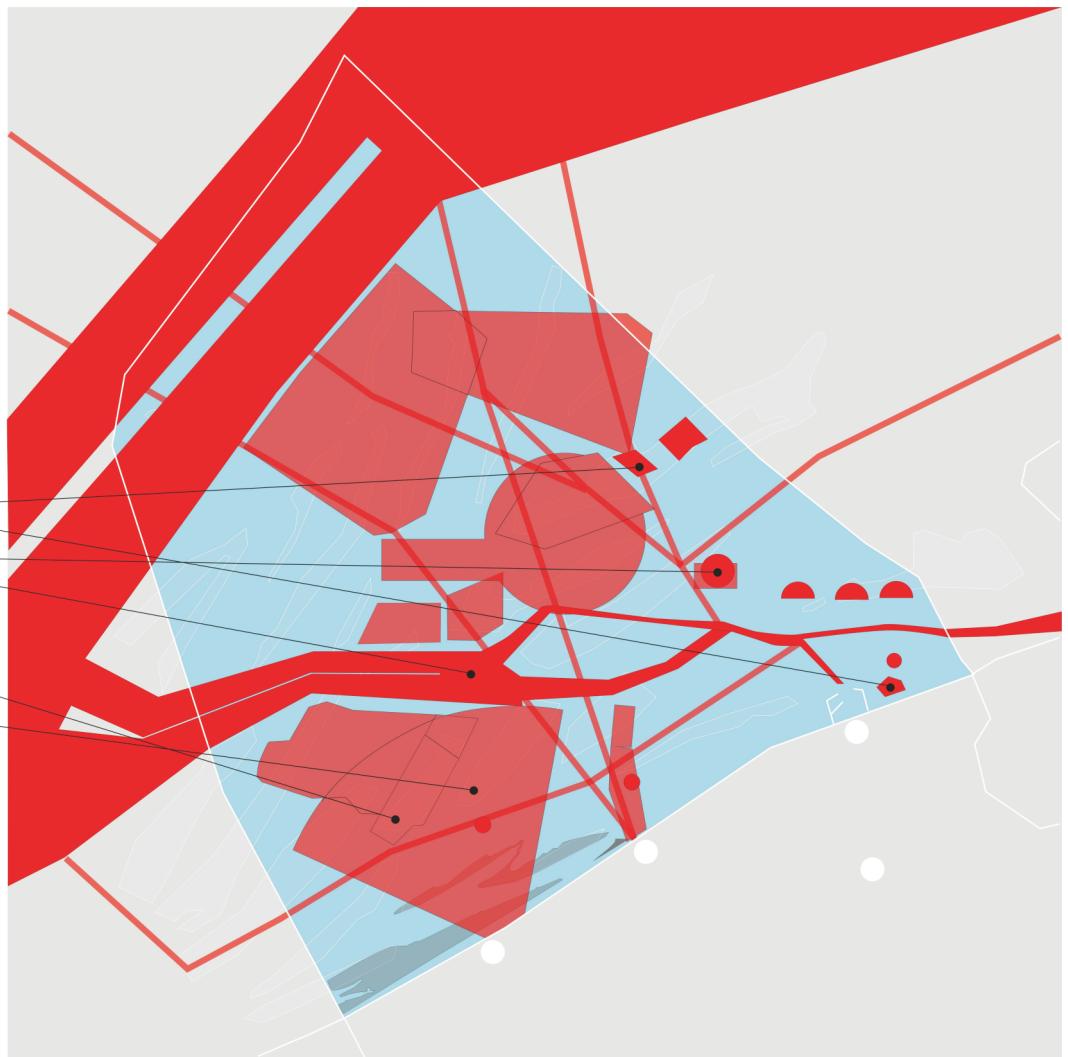
 positive interactions



**Map II.4g. Military exercises: conflicts with other uses**  
 (Data analysis and Map preparation: Maritime Institute - Gent University)

 conflicts

- CONFLICTS**
- no fishing activities possible**
    - wind parks
    - war ammunition disposal site 'Paardenmarkt'
    - dredge disposal sites
    - shipping lanes
  - no fishing activities possible during**
    - sand and gravel extraction
    - military exercises
  - fishing activities could have negative impact on**
    - marine ecosystems and the environment

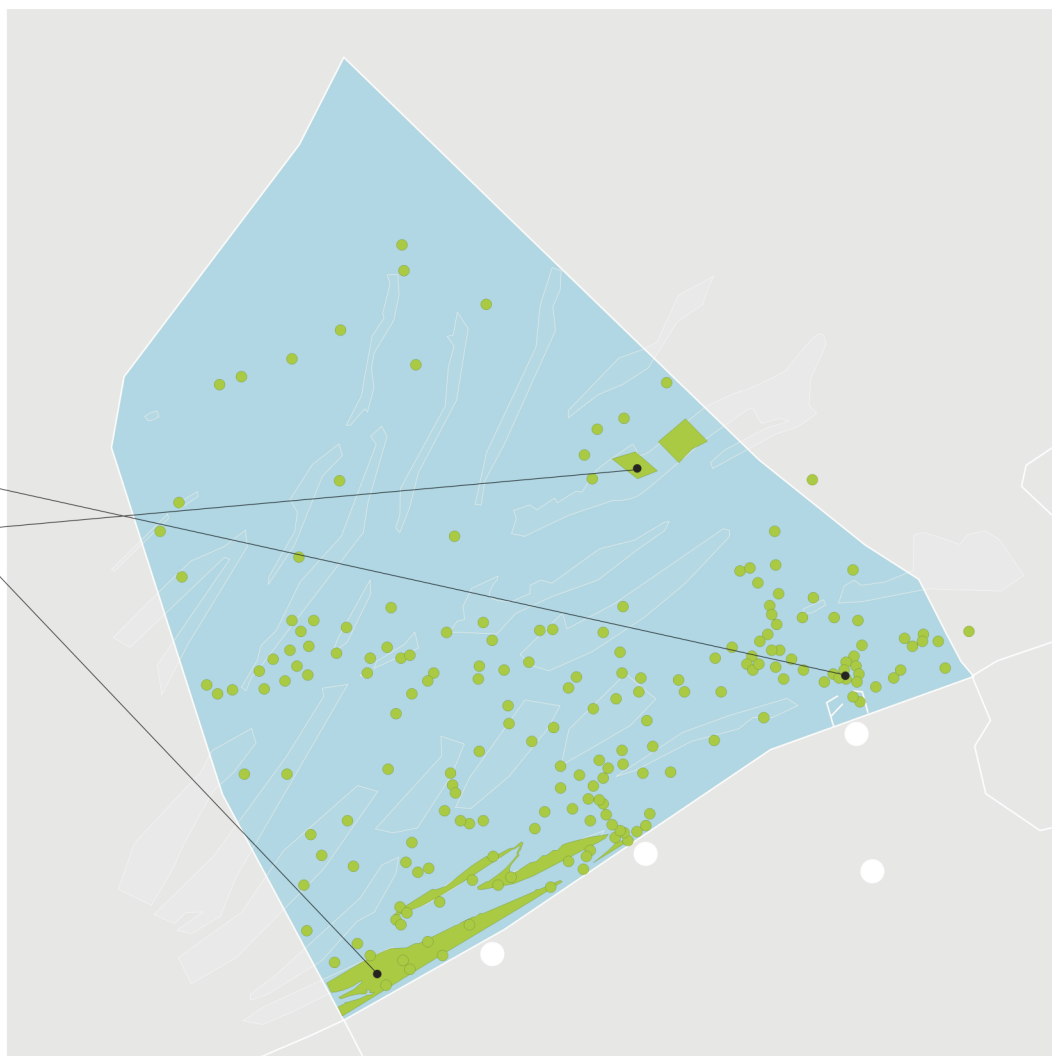


**Map II.4h. Fisheries: conflicts with other uses**  
 (Data analysis and Map preparation: Maritime Institute - Gent University)


 conflicts

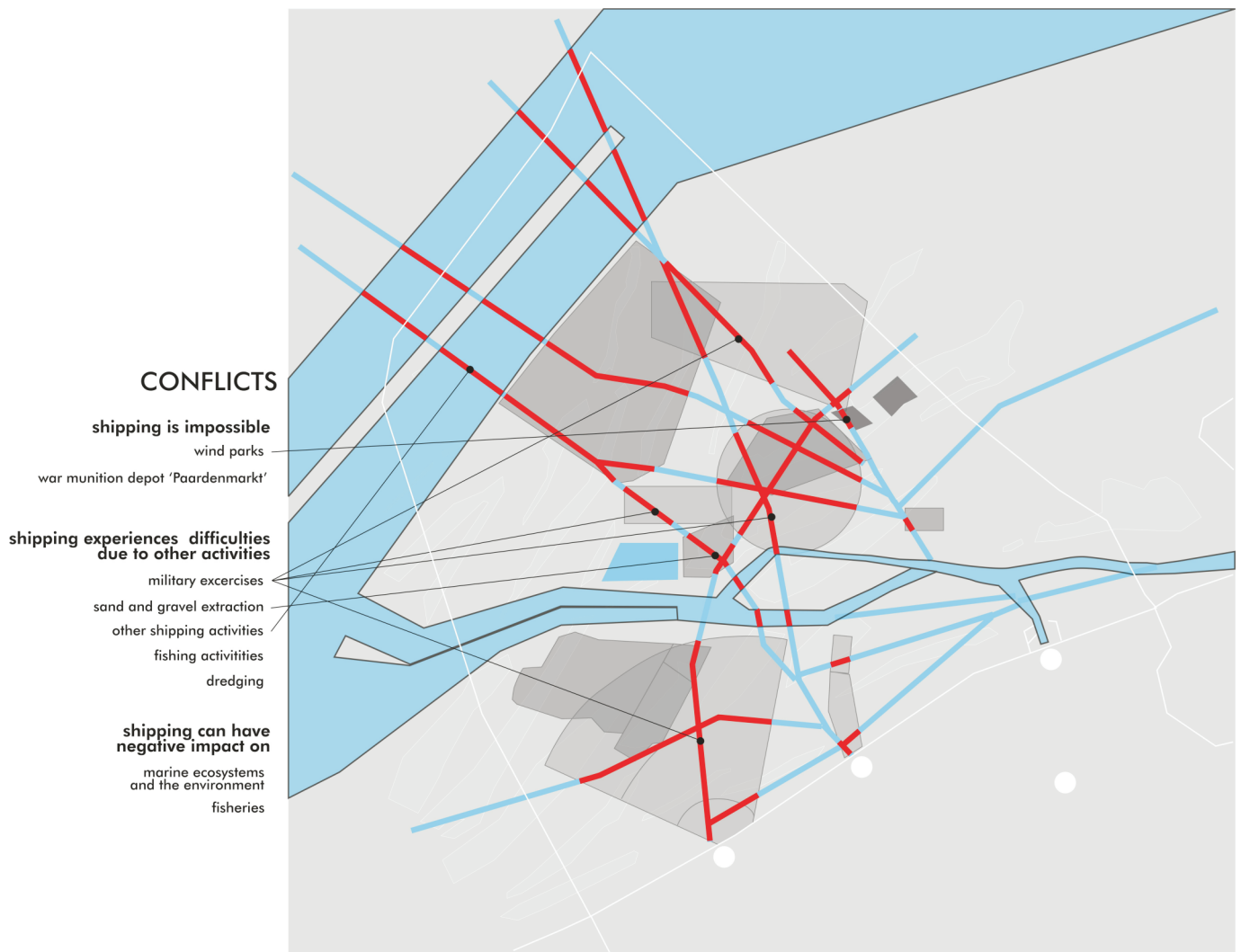
**POSITIVE EFFECTS**

- derelict ships
- wind parks
- Marine Protected Areas



**Map II.4i. Fisheries: positive interactions with other uses**  
(Data analysis and Map preparation: Maritime Institute - Gent University)

 positive interactions



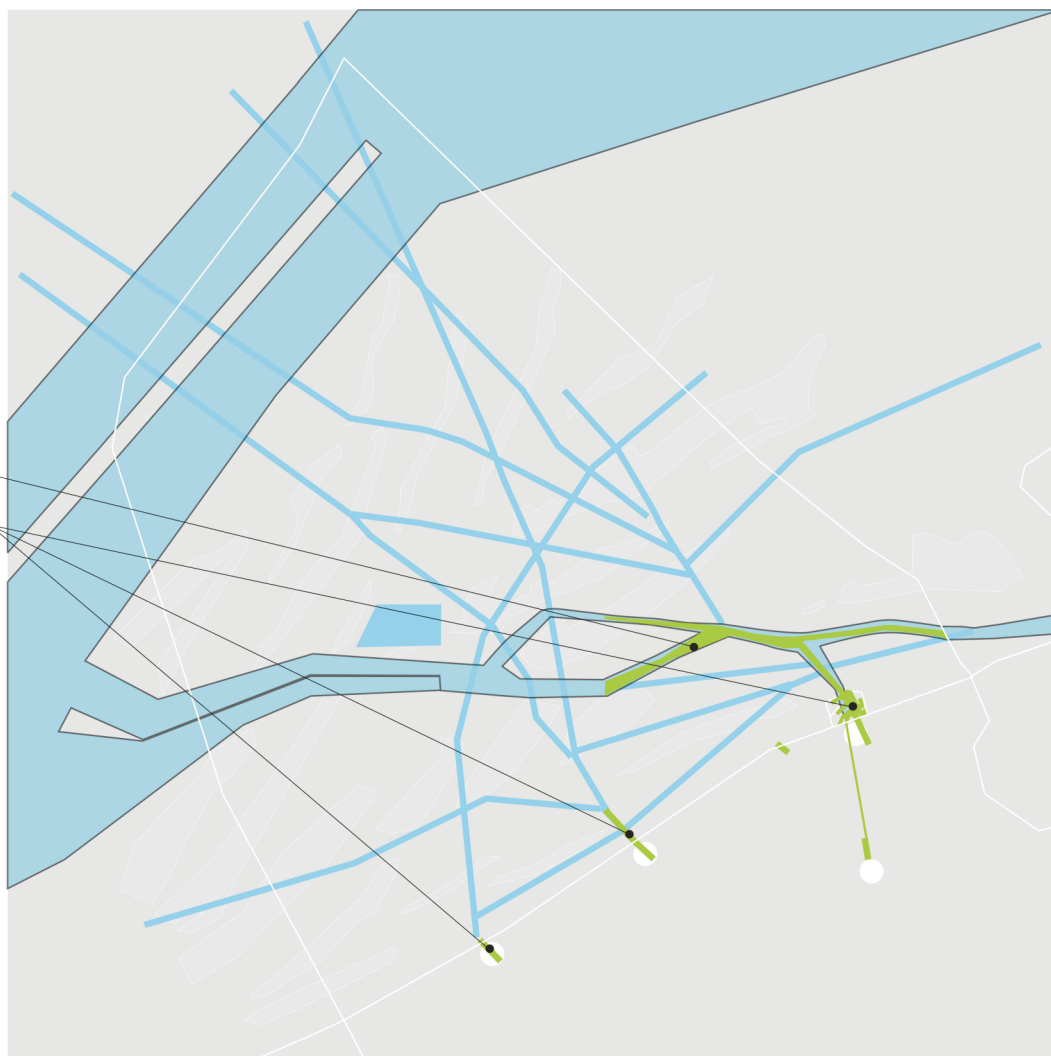
**Map II.4j. Shipping: conflicts with other uses**

(Data analysis and Map preparation: Maritime Institute - Gent University)


 conflicts

**POSITIVE EFFECTS**

- dredging for shipping activities on the shipping lanes
- dredging for shipping activities in the ports



**Map II.4k. Shipping: positive interactions with other uses**  
(Data analysis and Map preparation: Maritime Institute - Gent University)

 positive interactions