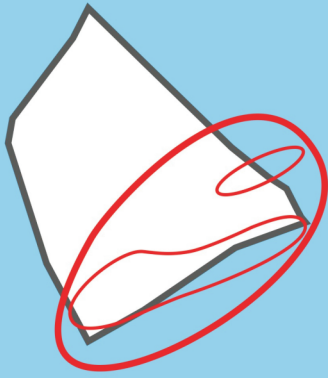



Map III.1.4.2j. Scenario 3: The Natural Sea - the broader context
(Structure map: Maritime Institute - Gent University)

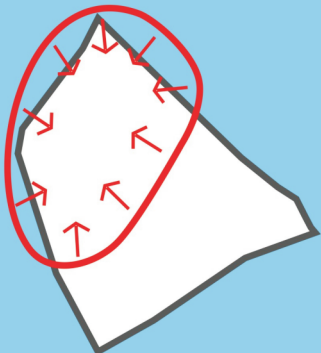
the natural sea



protecting the natural wealth of the shallow coastal area and coastal polders (marine protected areas)

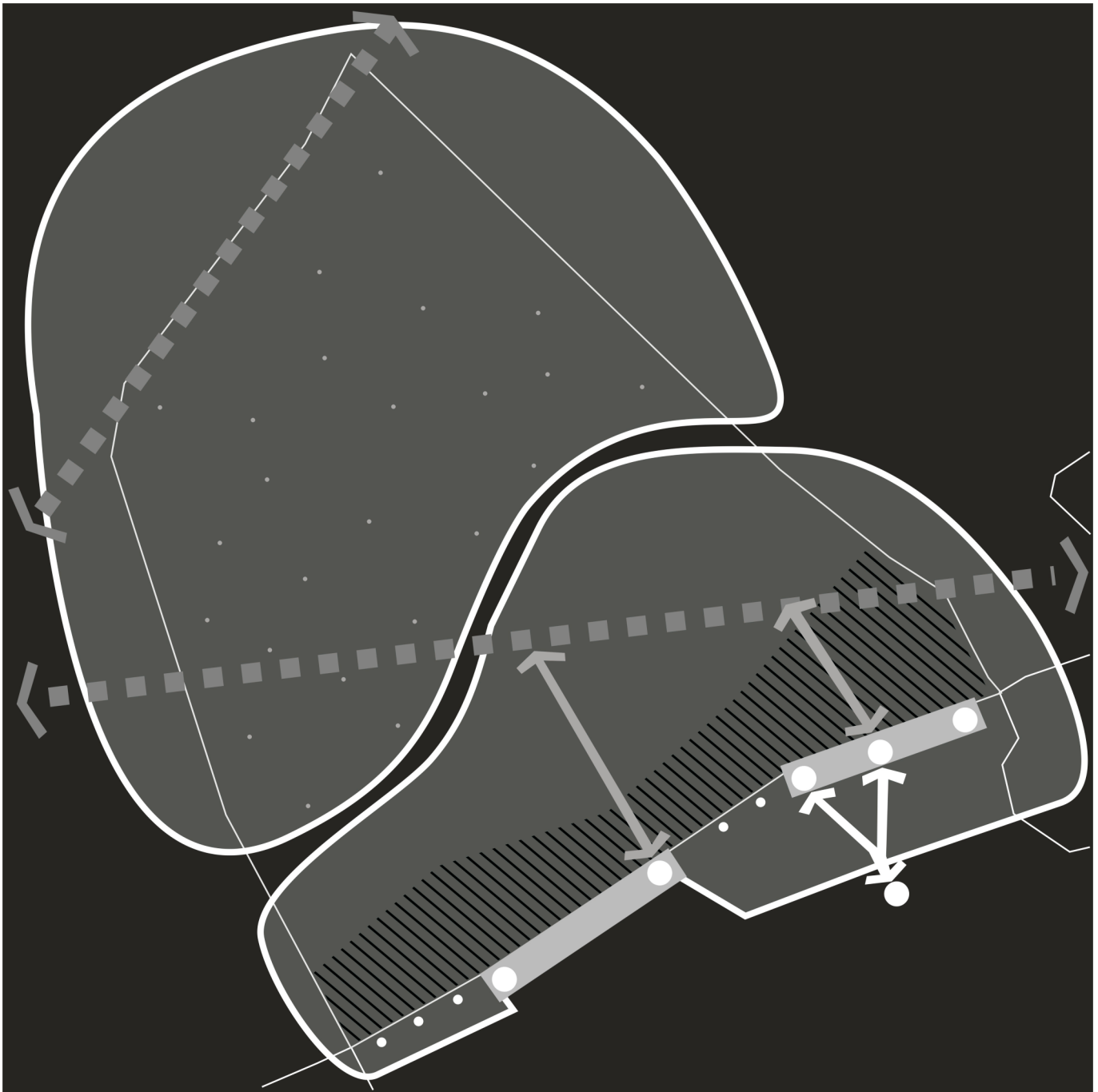


relocating activities to the deep sea




reducing and extensifying activities that cause disturbance to nature
prohibiting activities with an excessive impact on nature

Map III.1.4.2k. Scenario 3: The Natural Sea - spatial concepts
(Structure maps: Maritime Institute - Gent University)



Map III.1.4.2I. Scenario 3: The Natural Sea - spatial structure plan
(Structure map: Maritime Institute - Gent University)



Map III.1.4.2m. Scenario 3: The Natural Sea - significance for the “uses” of the BPNS

left to right:

top row: nature conservation - cables & pipelines - coastal defense - wind parks

second row: aquaculture - fishing - shipping - military use

last row: tourism & recreation - sand & gravel extraction - dredging & dumping of dredgings

(Structure maps: Maritime Institute - Gent University)

