
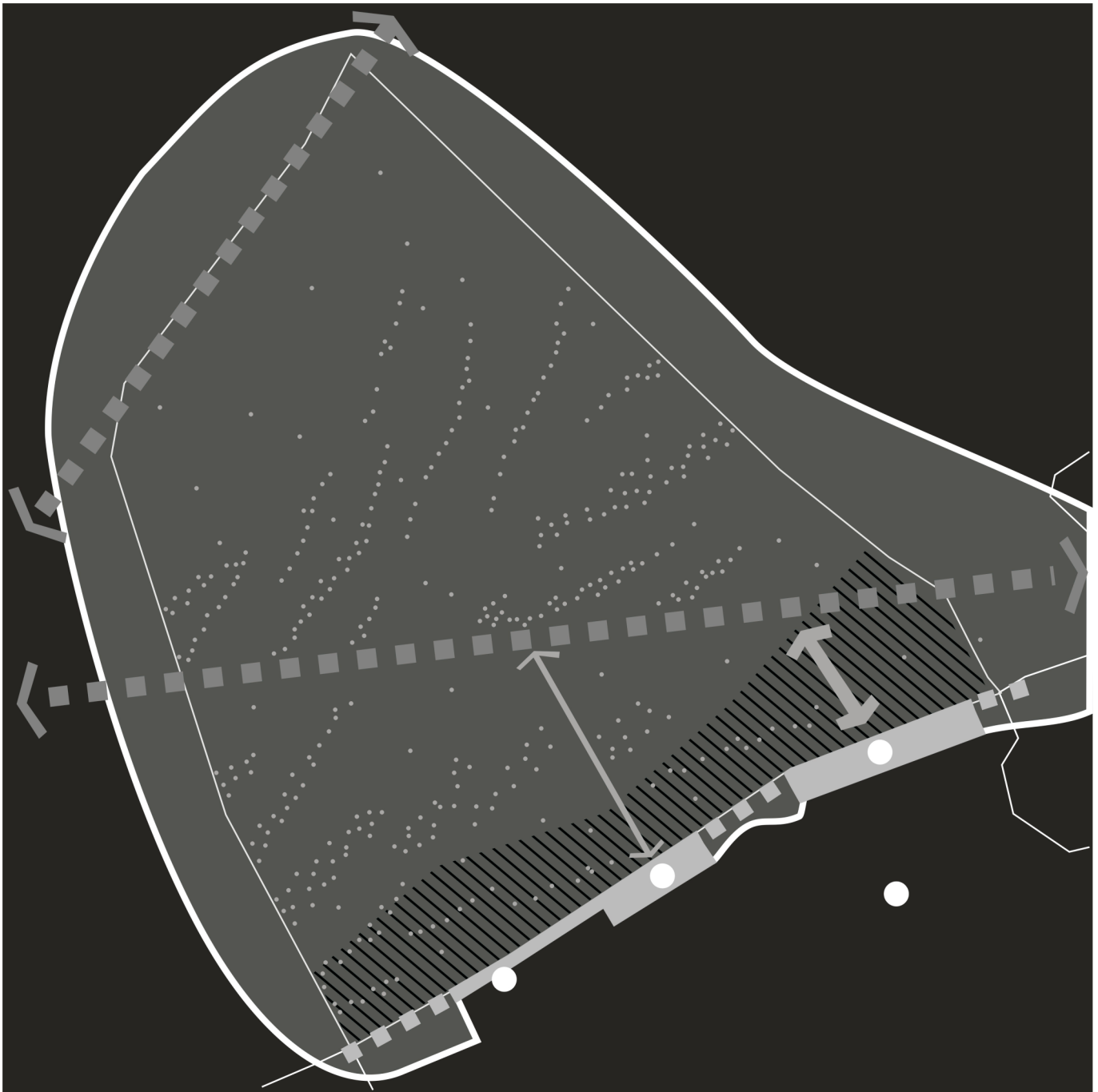





Map III.1.4.2n. Scenario 4: The Mobile Sea - the broader context
(Structure map: Maritime Institute - Gent University)



Map III.1.4.2o. Scenario 4: The Mobile Sea - spatial concepts
(Structure maps: Maritime Institute - Gent University)



Map III.1.4.2p. Scenario 4: The Mobile Sea - spatial structure plan
(Structure map: Maritime Institute - Gent University)



Map III.1.4.2q. Scenario 4: The Mobile Sea - significance for the "uses" of the BPNS

left to right:

top row: nature conservation - cables & pipelines - coastal defense - wind parks

second row: aquaculture - fishing - shipping - military use

last row: tourism & recreation - sand & gravel extraction - dredging & dumping of dredgings

(Structure maps: Maritime Institute - Gent University)

