
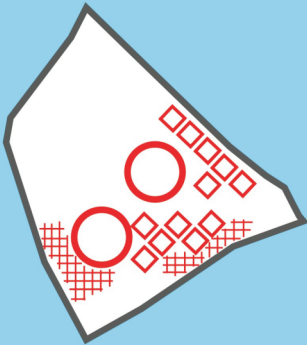


Map III.1.4.2r. Scenario 5: The Rich Sea - the broader context
(Structure map: Maritime Institute - Gent University)

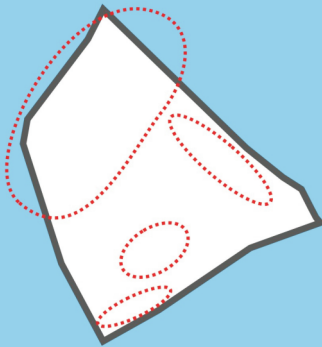
the rich sea



concentration of economic activities in a central area

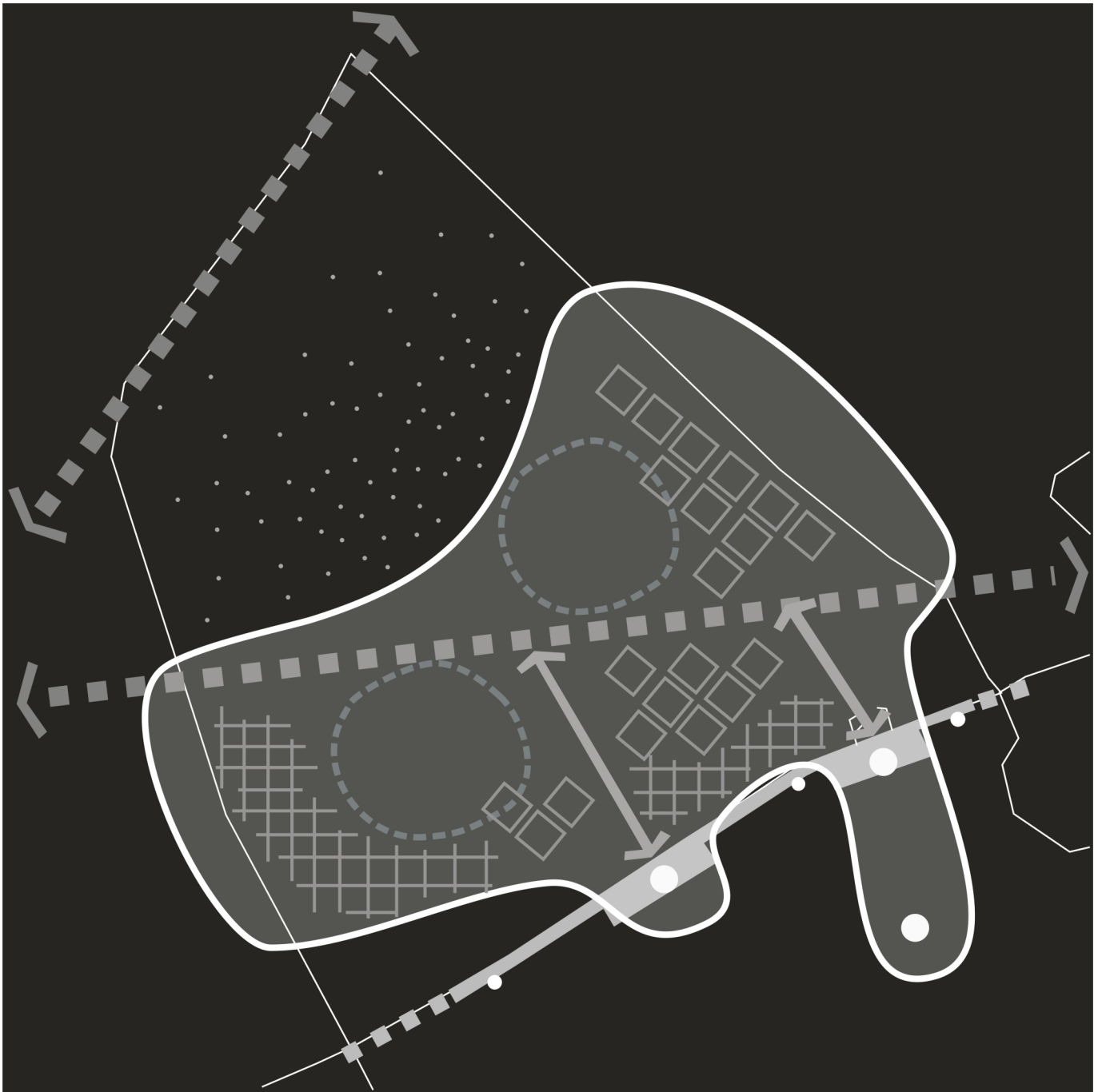


most important economic activities (fishing, sand & gravel extraction, wind parks) are allocated to a specific area (concession zones) based on economic suitability




natural and other 'sheltered' areas (wind parks, deep sea) function as storage rooms (additional possibilities for fishery and aquaculture)

Map III.1.4.2s. Scenario 5: The Rich Sea - spatial concepts
(Structure maps: Maritime Institute - Gent University)



Map III.1.4.2t. Scenario 5: The Rich Sea - spatial structure plan
(Structure map: Maritime Institute - Gent University)



Map III.1.4.2u. Scenario 5: The Rich Sea - significance for the "uses" of the BPNS

left to right:

top row: nature conservation - cables & pipelines - coastal defense - wind parks

second row: aquaculture - fishing - shipping - military use

last row: tourism & recreation - sand & gravel extraction - dredging & dumping of dredgings

(Structure maps: Maritime Institute - Gent University)

