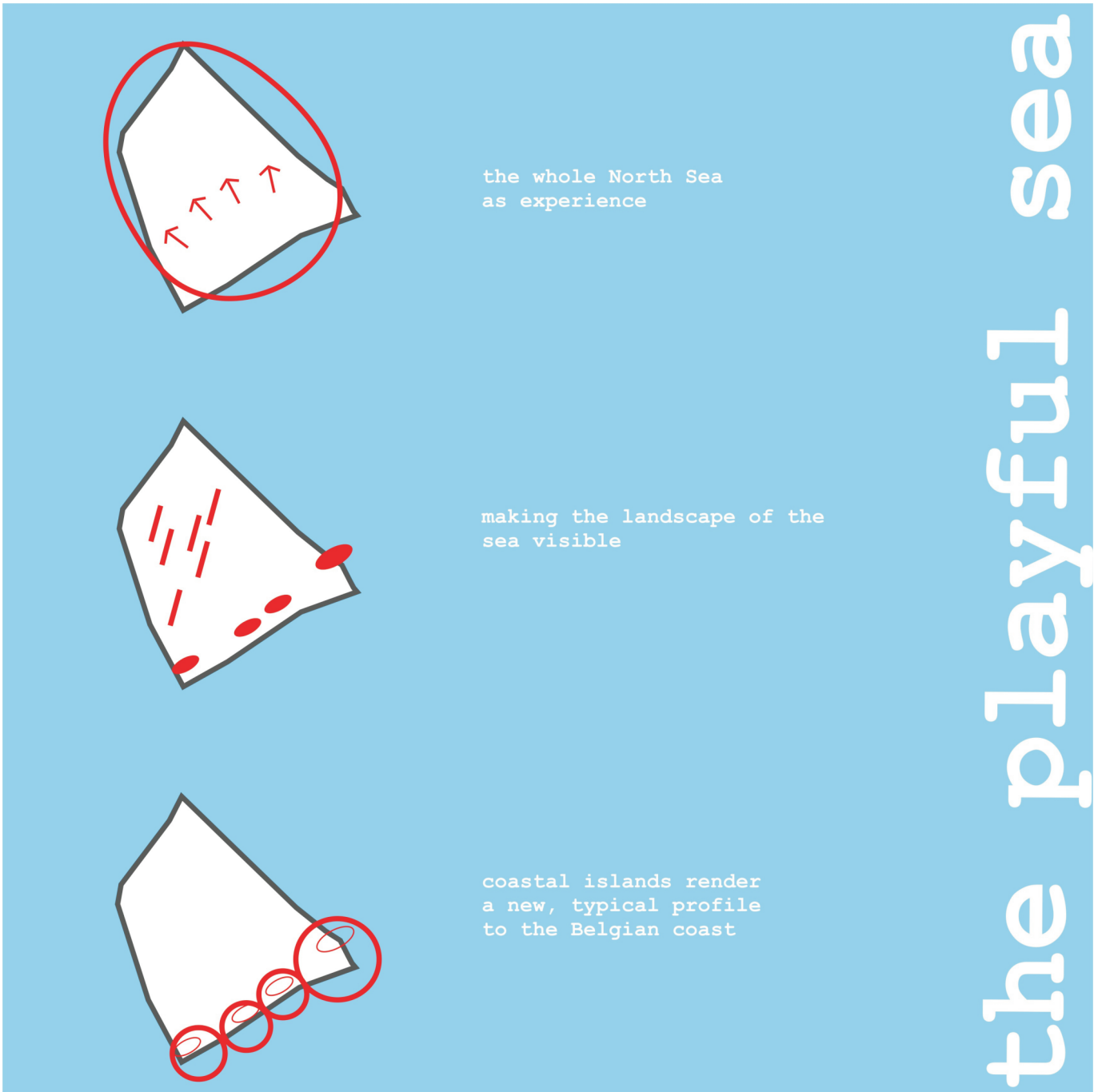


Map III.1.4.2f. Scenario 2: The Playful Sea - the broader context
(Structure map: Maritime Institute - Gent University)



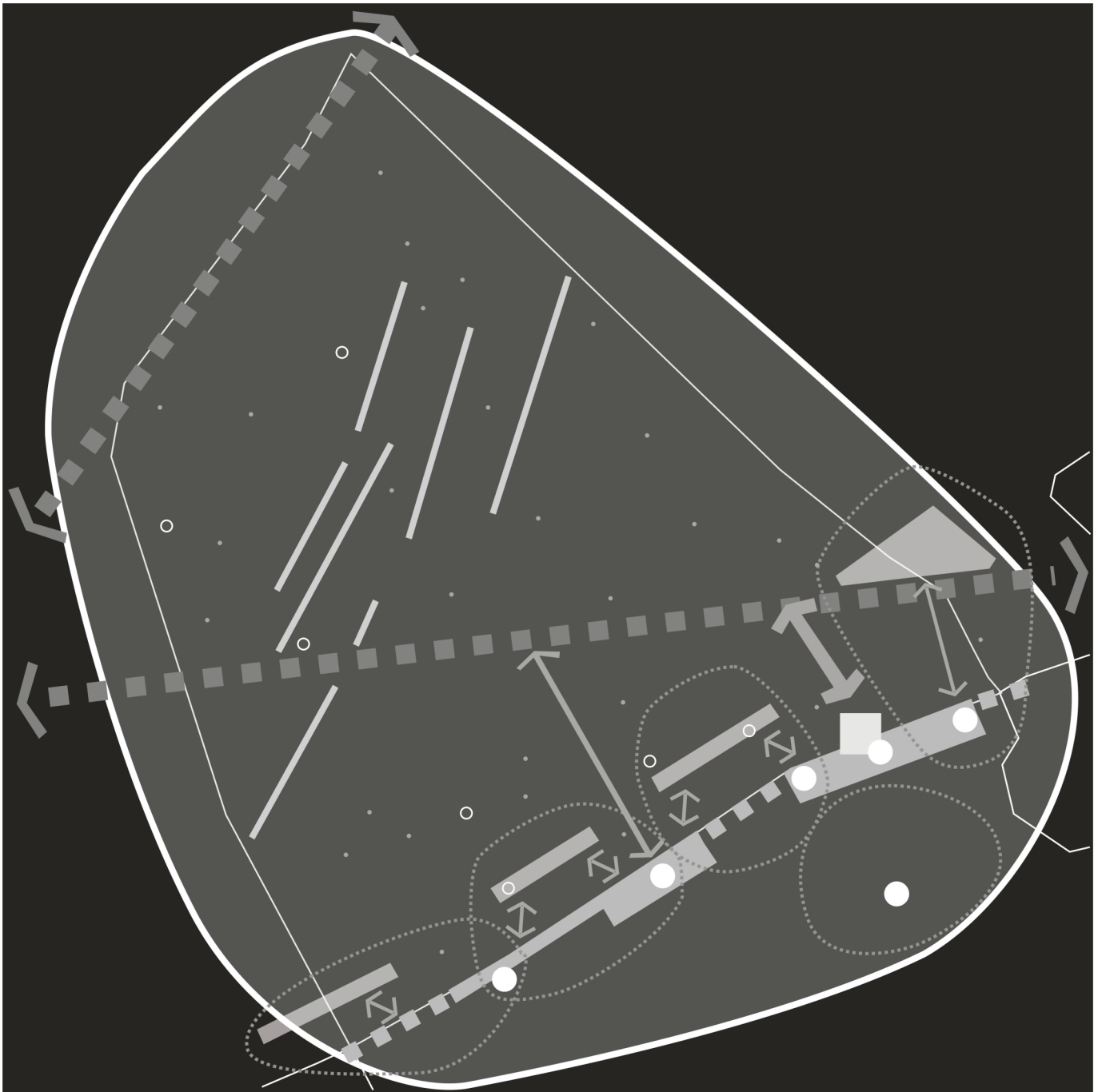
the whole North Sea
as experience

making the landscape of the
sea visible


coastal islands render
a new, typical profile
to the Belgian coast

the playful sea

Map III.1.4.2g. Scenario 2: The Playful Sea - spatial concepts
(Structure maps: Maritime Institute - Gent University)



Map III.1.4.2h. Scenario 2: The Playful Sea - spatial structure plan
(Structure map: Maritime Institute - Gent University)



Map III.1.4.2i. Scenario 2: The Playful Sea - significance for the "uses" of the BPNS

left to right:

top row: nature conservation - cables & pipelines - coastal defense - wind parks

second row: aquaculture - fishing - shipping - military use

last row: tourism & recreation - sand & gravel extraction - dredging & dumping of dredgings

(Structure maps: Maritime Institute - Gent University)

